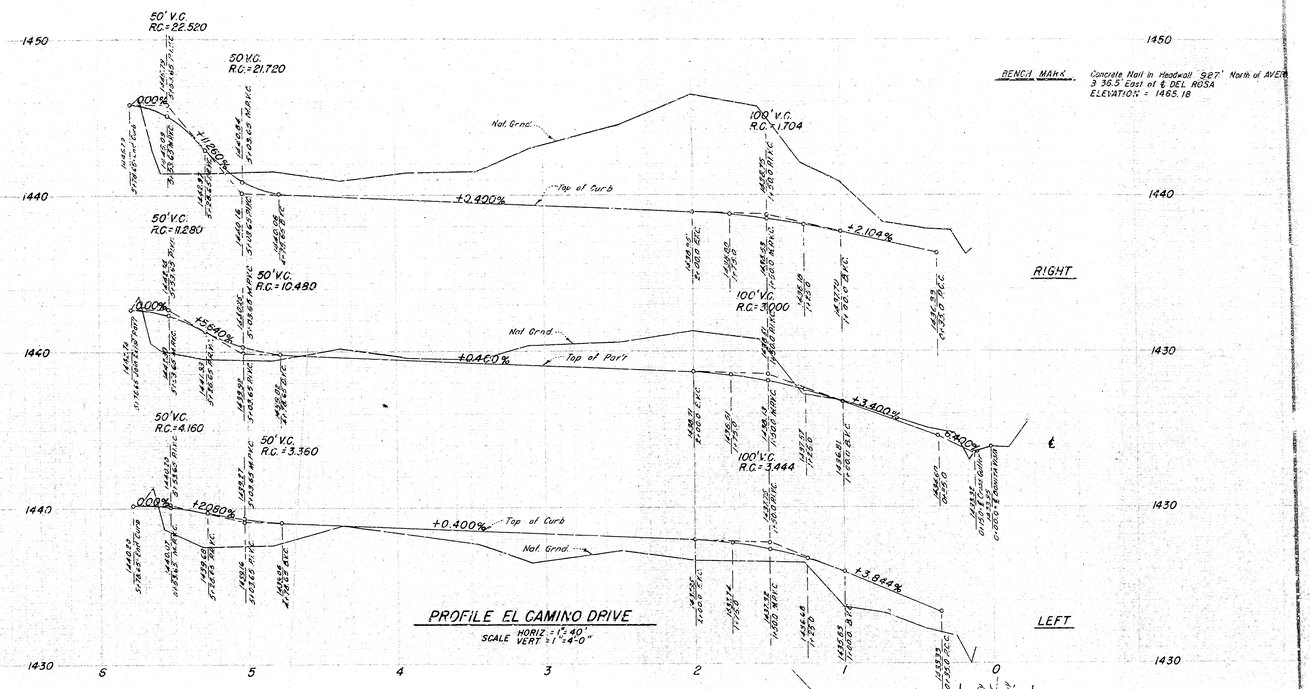

PROFILE EL CAMINO DRIVE

SCALE HORIZ. = 1" = 40'
VERT. = 1" = 4'-0"

BENCH MARK. Concrete Nail in Headwall 9.27' North of AVER
& 36.5' East of ℄ DEL ROSA
ELEVATION = 1465.18

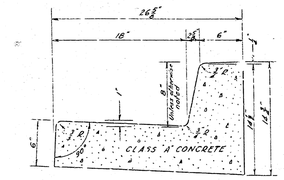

TYPICAL SECTION TYPE "B" P.C.C. CURB & GUTTER

SCALE 1½" = 1'-0"

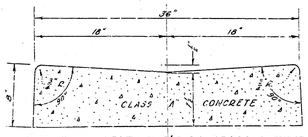

TYPICAL SECTION 3" P.C.C. CROSS GUTTER

SCALE 1½" = 1'-0"

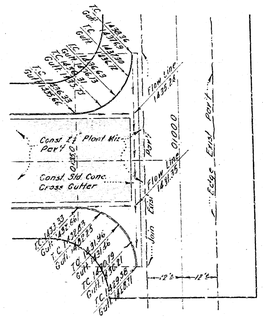

INTERSECTION DETAIL
EL CAMINO DRIVE & BONITA VISTA DRIVE

SCALE 1" = 20'

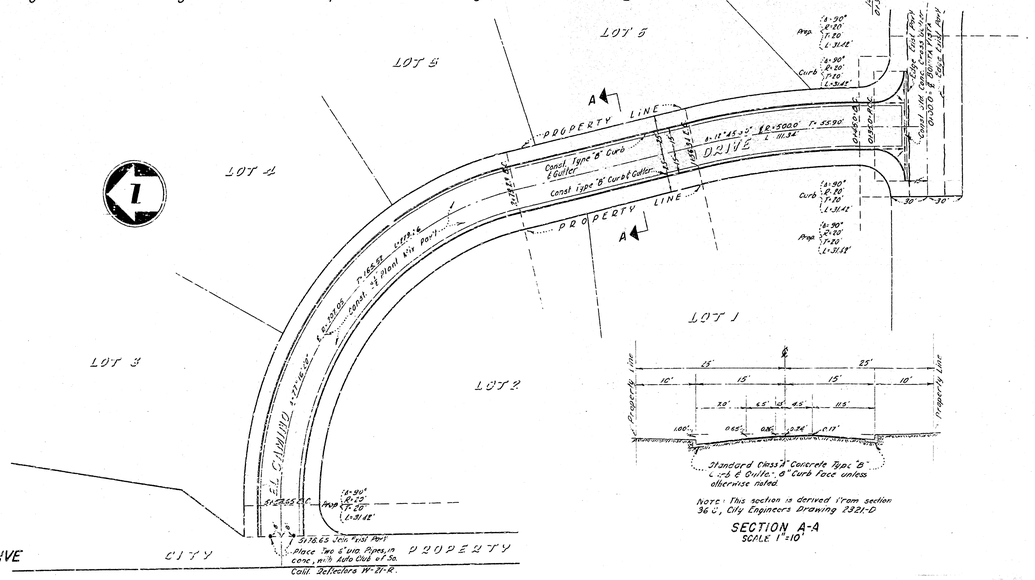

PLAN EL CAMINO DRIVE

SCALE 1" = 40'

Note: This section is derived from section 36 C, City Engineers Drawing 2321-D

SECTION A-A

SCALE 1" = 10'

TRACT NO. 4634

IMPROVEMENT PLANS & PROFILES

REGISTERED CIVIL ENGINEER NO. 3102

ARTHUR J. SULLIVAN & ASSOCIATES
933 "D" STREET - SAN BERNARDINO

Aug 25, 65

2367